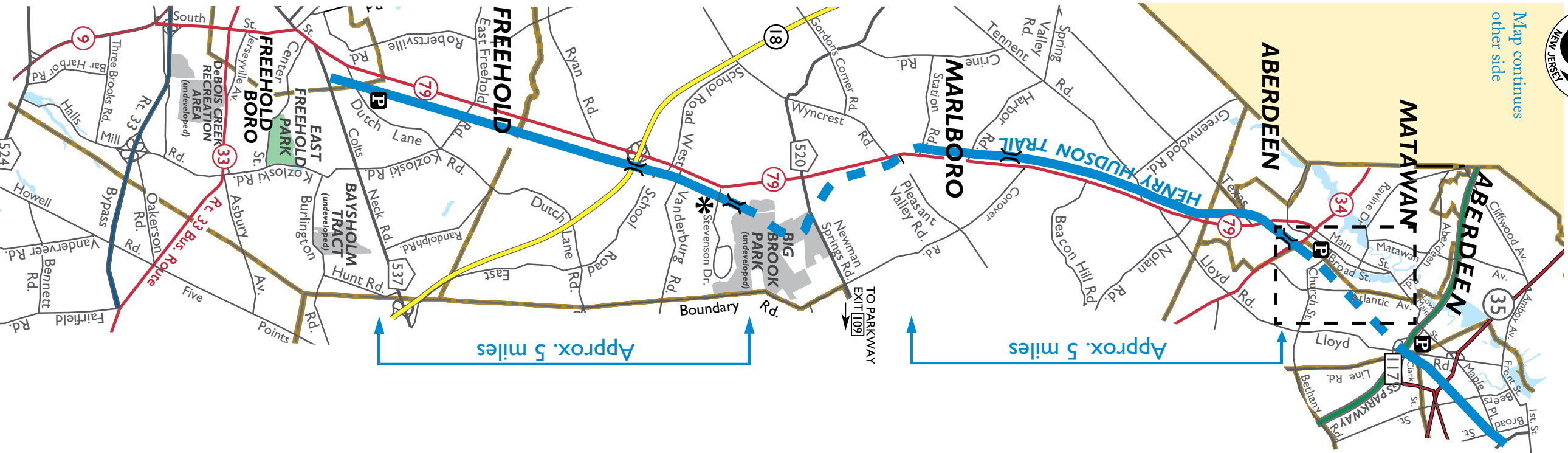




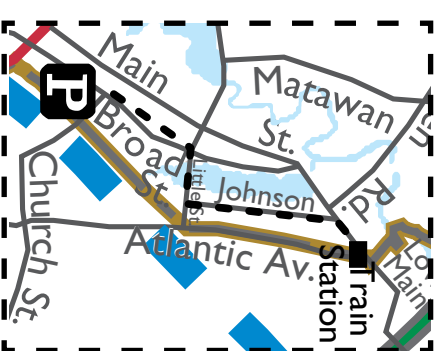
Map continues
other side



P MATAWAN Broad St/Church St

From Rt 34 North or South. Traveling north, turn right (traveling south, turn left) onto Main St in Matawan (Rt 516/Rt 79). Pass shopping plaza and make first right onto South St. Turn left onto Broad St, and make first right onto Church St. Park in lot on the right (YMCA sign).

From Rt 79 North. Cross over Rt 34 in Matawan, now on Main St. Pass shopping plaza and make first right onto South St. Turn left onto Broad St, and make first right onto Church St. Park in lot on the right (YMCA sign).



"Share the Road"

An on-street bicycle route now connects the Church/Broad St. Parking Area to the Matawan Train Station. Follow Broad St. north, turn right on Little St., then left onto Johnson Ave.

*** MARLBORO Stevenson Dr.**

Limited on-street Parking

From Rt 79. Follow to Stevenson Dr. in Marlboro for on street parking.

Coming Soon!
Parking/trail access from Big Brook Park.

P FREEHOLD Dutch Lane Rd

From Rt 79 South. Turn left onto Kozloski Rd in Freehold. Follow for 0.5 miles and turn right onto Dutch Lane Rd. Follow for 1 mile, turn right into lot behind the Monmouth County Sheriff's Office/Care Center.

From Route 18 North. Exit 22 to Route 537 West. Travel Rt 537 for 1 mile and turn right onto Kozloski Rd. Follow to left on Dutch Lane Rd. Follow for 1 mile, turn right into lot behind Monmouth County Sheriff's Office/Care Center.

From Rt 33 West. In Freehold, turn right onto Kozloski Rd. Turn left onto Dutch Lane Rd. Follow for 1 mile, turn right into lot behind Monmouth County Sheriff's Office/Care Center.

LEGEND

- Open Paved Section of Trail
- Open Unpaved (gravel) Section of Trail
- Future Section of Trail



- Bridge
- Parking
- Restroom
- Portable Toilet



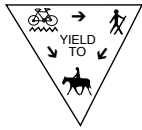
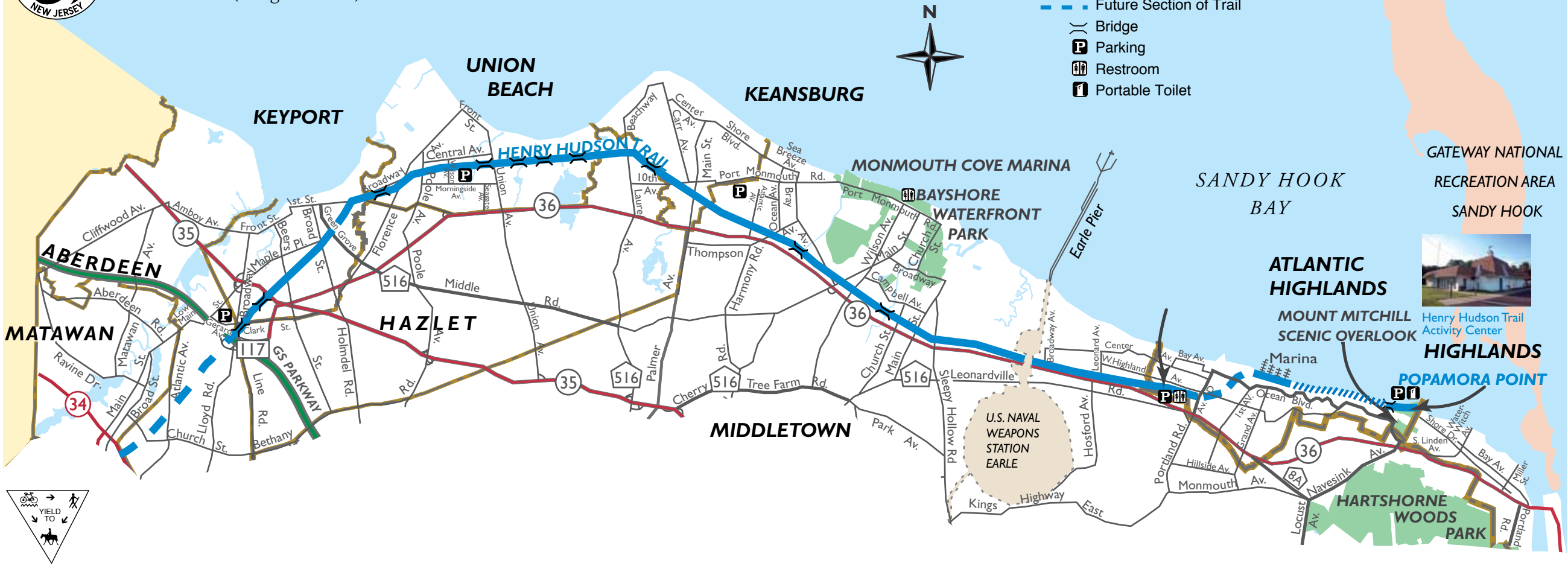
Henry Hudson Trail (North-12 miles)

732-842-4000 (Questions/Concerns)

732-495-2115 (Ranger Station)

LEGEND

- Open Paved Section of Trail
- ▬▬▬▬ Open Unpaved (gravel) Section of Trail
- - - Future Section of Trail
- ⌒ Bridge
- P Parking
- 🚻 Restroom
- 🚽 Portable Toilet



P ABERDEEN/KEYPORT
**Gerard Ave/Clark St-Lloyd Rd/
 Broadway**

Parkway North to Exit 117. Bear right onto Hwy 35 South, then U-Turn left onto “35 North Matawan/Amboys.” Head back toward the Parkway, turn right at Clark St. Go straight through the first light, to lot on right.

Parkway South to Exit 117A. (Aberdeen) After toll, turn left onto Lloyd Rd. Cross overpass. At first light, turn left onto Gerard Ave, lot is on the right.

P UNION BEACH
Rt 36 to Seagate Ave

From Rt 36. Turn onto Seagate Ave, and follow for 4 blocks. Turn left onto Morningside (at stop sign), pass the school, turn right onto Wilson Ave.

P NORTH MIDDLETOWN
McMahon Park, Rt 36 to Atlantic Ave

From Rt 36. Turn onto Atlantic Ave and follow to McMahon Park lot on left.

P ATLANTIC HIGHLANDS
**Henry Hudson Trail Activity Center,
 #945 Rt 36 (near Avenue D)**

From Rt 36. Turn into parking lot for Activity Center near Avenue D (white building).

P HIGHLANDS
Popamora Point

From Rt 36. Take S. Linden Ave. (jughandle), left onto Waterwitch Ave., then left onto Shore Dr.

Coming in the Future! “Share the Road” An on-street bicycle route will eventually connect Popamora Point to the reconstructed Highlands Bridge (at Sandy Hook).

Multiple road signs near each parking area guide drivers to trail access points.

